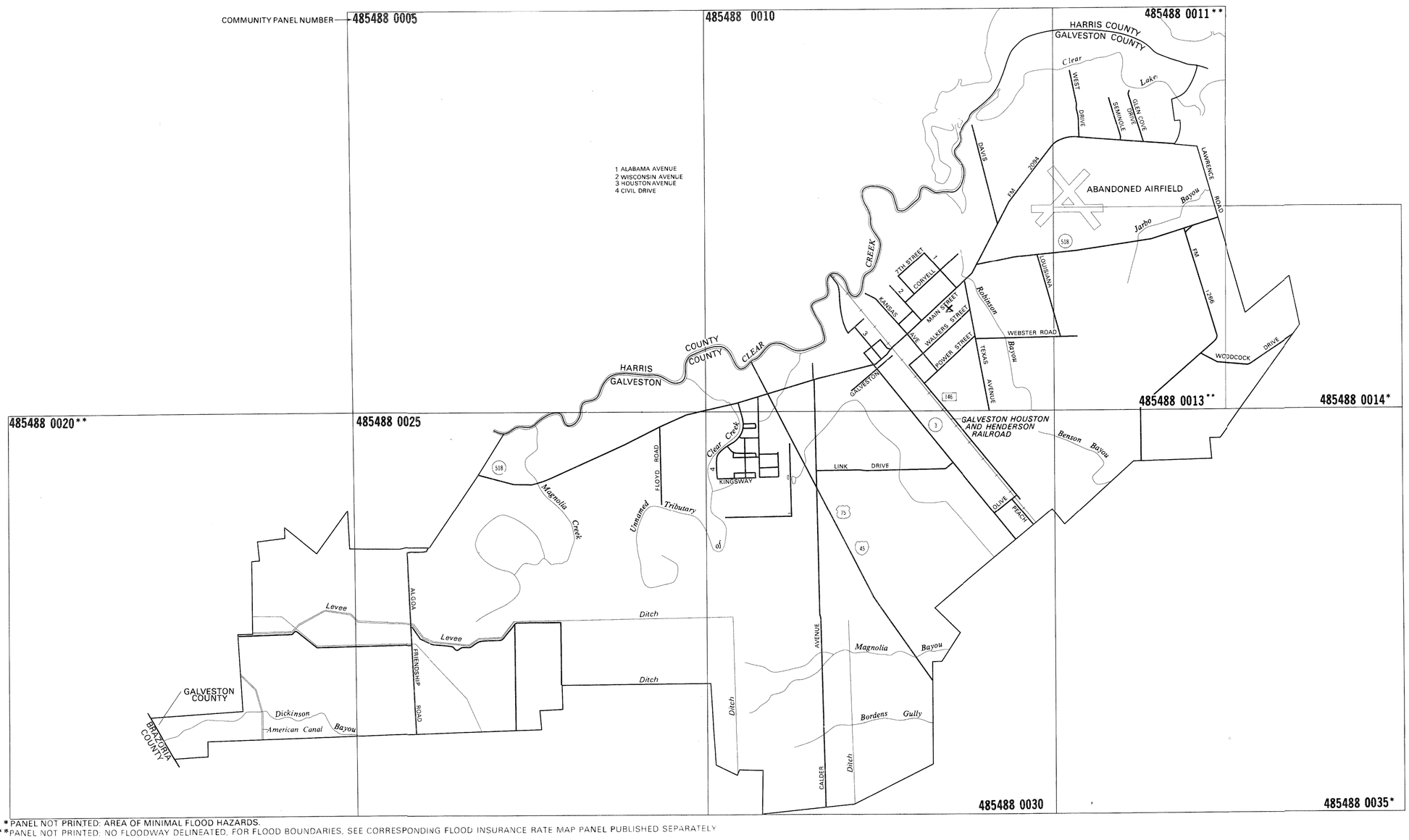

* PANEL NOT PRINTED: AREA OF MINIMAL FLOOD HAZARDS.
** PANEL NOT PRINTED: NO FLOODWAY DELINEATED. FOR FLOOD BOUNDARIES, SEE CORRESPONDING FLOOD INSURANCE RATE MAP PANEL PUBLISHED SEPARATELY

NATIONAL FLOOD INSURANCE PROGRAM

FLOODWAY

FLOOD BOUNDARY AND FLOODWAY MAP

CITY OF
LEAGUE CITY, TEXAS
GALVESTON COUNTY

MAP INDEX

PANELS PRINTED: 5, 10, 25, 30

COMMUNITY-PANEL NUMBERS
485488 0001-0035

MAP REVISED:
MAY 2, 1983

Federal Emergency Management Agency

JOINS PANEL 10

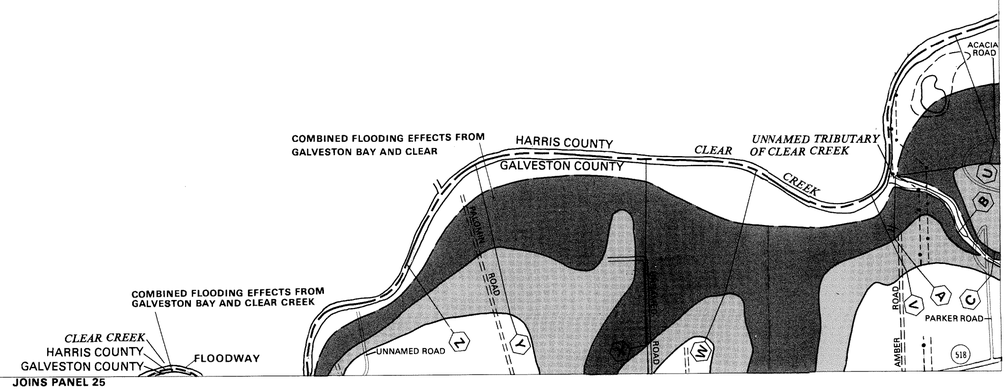

JOINS PANEL 25

KEY TO MAP

500-Year Flood Boundary
100-Year Flood Boundary
FLOODWAY FRINGE
FLOODWAY
100-Year Flood Boundary
500-Year Flood Boundary
Approximate 100-Year Flood Boundary
Cross Section Line
Elevation Reference Mark — RM7 ×
River Mile — • M1.5

NOTES TO USER

Boundaries of the floodways were computed at cross sections and interpolated between cross sections. The floodways were based on hydraulic considerations with regard to requirements of the Federal Emergency Management Agency.

This map was prepared to facilitate floodplain management activities only; it may not show all special flood hazard areas in the community or all planimetric features outside of the floodplain. Refer to the latest official Flood Insurance Rate Map for any additional areas of special flood hazard.

Floodway widths in some areas may be too narrow to show to scale. Refer to Floodway Data Table where floodway width is shown at 1/20 inch.

For adjoining map panels, see separately printed Index to Map Panels.

APPROXIMATE SCALE
1000 0 1000 FEET

NATIONAL FLOOD INSURANCE PROGRAM

FLOODWAY
FLOOD BOUNDARY AND FLOODWAY MAP

CITY OF
LEAGUE CITY, TEXAS
GALVESTON COUNTY

PANEL 5 OF 35
(SEE MAP INDEX FOR PANELS NOT PRINTED)

COMMUNITY-PANEL NUMBER
485488 0005

MAP REVISED:
MAY 2, 1983

Federal Emergency Management Agency

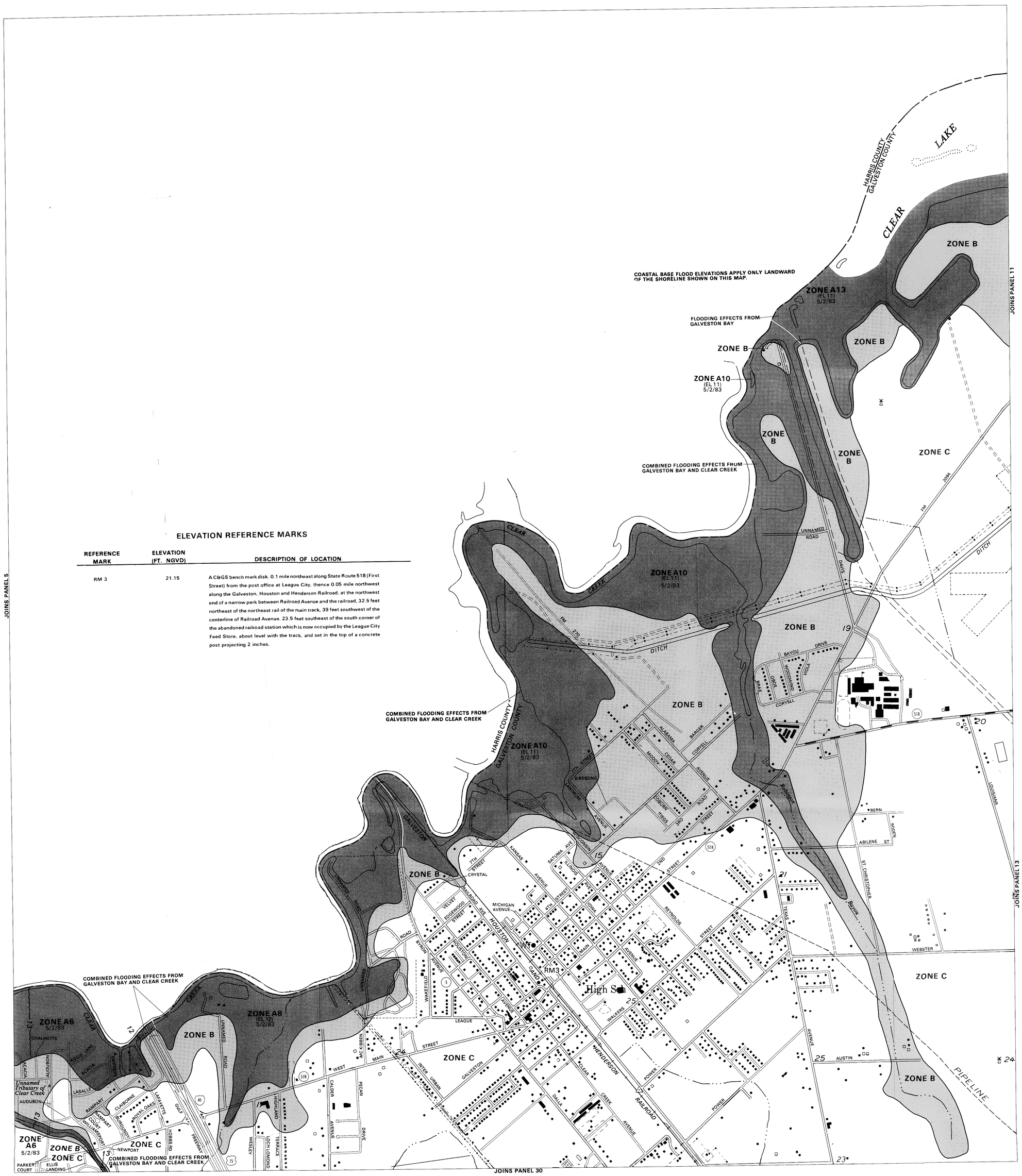

ELEVATION REFERENCE MARKS

REFERENCE MARK	ELEVATION (FT. NGVD)	DESCRIPTION OF LOCATION
RM 3	21.15	A C&GS bench mark disk. 0.1 mile northeast along State Route 518 (First Street) from the post office at League City, thence 0.05 mile northwest along the Galveston, Houston and Henderson Railroad, at the northwest end of a narrow park between Railroad Avenue and the railroad, 32.5 feet northeast of the northeast rail of the main track, 39 feet southwest of the centerline of Railroad Avenue, 23.5 feet southeast of the south corner of the abandoned railroad station which is now occupied by the League City Feed Store, about level with the track, and set in the top of a concrete post projecting 2 inches.

KEY TO MAP

500-Year Flood Boundary	ZONE B
100-Year Flood Boundary	
Zone Designations* With Date of Identification e.g., 12/2/74	
100-Year Flood Boundary	
500-Year Flood Boundary	ZONE B
Base Flood Elevation Line With Elevation In Feet**	513
Base Flood Elevation in Feet Where Uniform Within Zone**	(EL 987)
Elevation Reference Mark	RM7×
Zone D Boundary	
River Mile	•M1.5

**Referenced to the National Geodetic Vertical Datum of 1929

*EXPLANATION OF ZONE DESIGNATIONS

ZONE	EXPLANATION
A	Areas of 100-year flood; base flood elevations and flood hazard factors not determined.
A0	Areas of 100-year shallow flooding where depths are between one (1) and three (3) feet; average depths of inundation are shown, but no flood hazard factors are determined.
AH	Areas of 100-year shallow flooding where depths are between one (1) and three (3) feet; base flood elevations are shown, but no flood hazard factors are determined.
A1-A30	Areas of 100-year flood; base flood elevations and flood hazard factors determined.
A99	Areas of 100-year flood to be protected by flood protection system under construction; base flood elevations and flood hazard factors not determined.
B	Areas between limits of the 100-year flood and 500-year flood; or certain areas subject to 100-year flooding with average depths less than one (1) foot or where the contributing drainage area is less than one square mile; or areas protected by levees from the base flood. (Medium shading)
C	Areas of minimal flooding. (No shading)
D	Areas of undetermined, but possible, flood hazards.
V	Areas of 100-year coastal flood with velocity (wave action); base flood elevations and flood hazard factors not determined.
V1-V30	Areas of 100-year coastal flood with velocity (wave action); base flood elevations and flood hazard factors determined.

NOTES TO USER

Certain areas not in the special flood hazard areas (zones A and V) may be protected by flood control structures.

This map is for flood insurance purposes only; it does not necessarily show all areas subject to flooding in the community or all planimetric features outside special flood hazard areas.

For adjoining map panels, see separately printed Index To Map Panels.

Coastal Base Flood Elevations shown on this map include the effects of wave action.

Coastal Base Flood Elevations apply only landward of the shoreline shown on this map.

INITIAL IDENTIFICATION:
JUNE 5, 1970

FLOOD INSURANCE RATE MAP EFFECTIVE:
JUNE 5, 1970

FLOOD INSURANCE RATE MAP REVISIONS:

Interim map revision effective July 1, 1974 to change Zone Designations.

Map revised September 12, 1975 to reflect Curvilinear Flood Boundary change Corporate Limits and to add Special Flood Hazard Area. Subsidence after 1955 has not been considered.

Map revised June 17, 1977 to adjust Flood Boundaries and change street locations.

Map revised May 2, 1983 to change Zone Designations and Base Flood Elevations reflecting wave action effects, and to revise Corporate Limits.

Refer to the FLOOD INSURANCE RATE MAP EFFECTIVE date shown on this map to determine when actuarial rates apply to structures in the zones where elevations or depths have been established.

To determine if flood insurance is available in this community, contact your insurance agent, or call the National Flood Insurance Program at (800) 638-6620.

APPROXIMATE SCALE
1000 0 1000 FEET

NATIONAL FLOOD INSURANCE PROGRAM

FIRM
FLOOD INSURANCE RATE MAP

CITY OF
LEAGUE CITY, TEXAS
GALVESTON COUNTY

PANEL 10 OF 35
(SEE MAP INDEX FOR PANELS NOT PRINTED)

COMMUNITY-PANEL NUMBER
485488 0010C

MAP REVISED:
MAY 2, 1983

Federal Emergency Management Agency

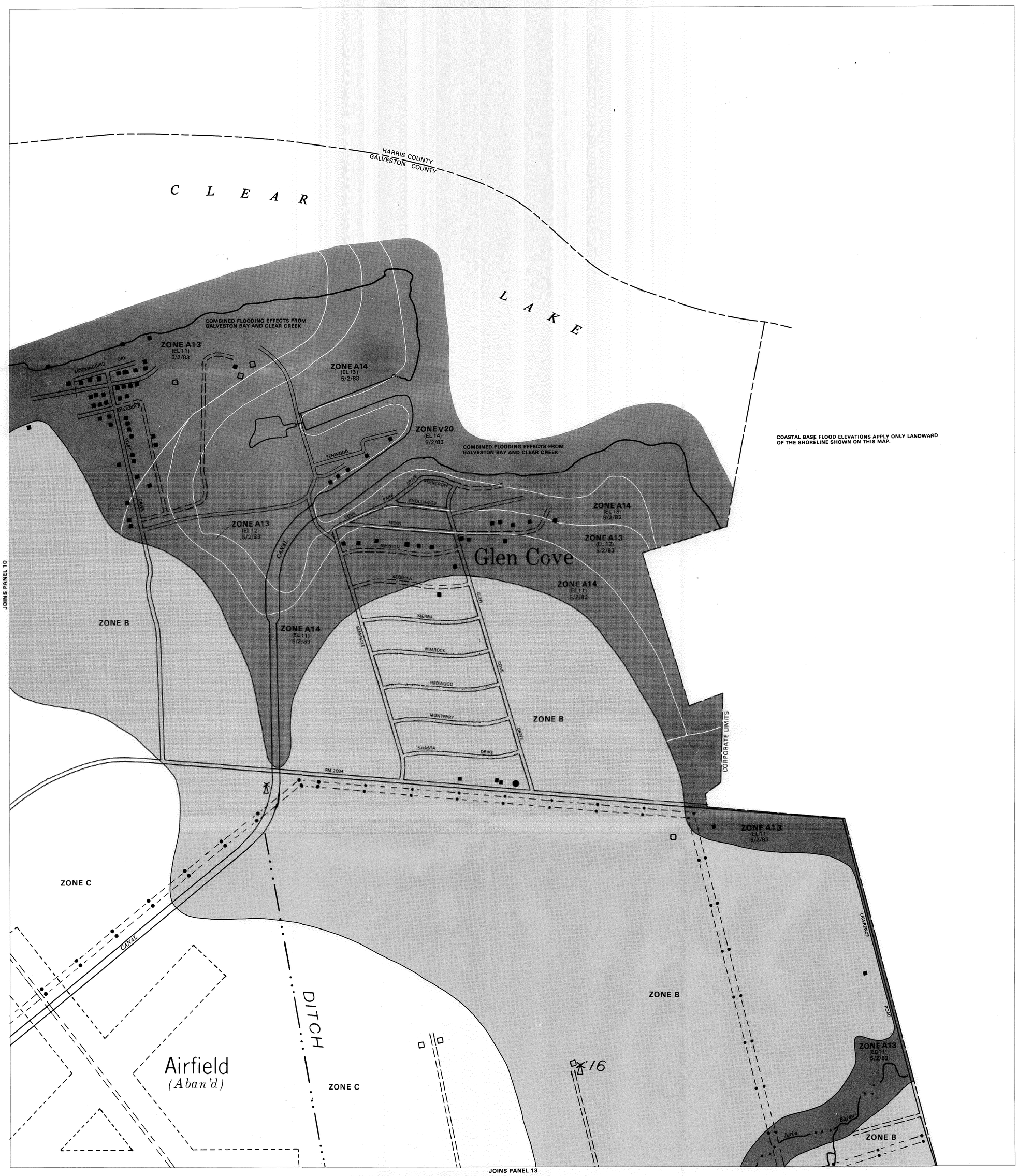

KEY TO MAP

500-Year Flood Boundary	
100-Year Flood Boundary	
Zone Designations* With Date of Identification e.g., 12/2/74	ZONE B / ZONE B
100-Year Flood Boundary	
500-Year Flood Boundary	
Base Flood Elevation Line With Elevation In Feet**	513
Base Flood Elevation in Feet Where Uniform Within Zone**	(EL 987)
Elevation Reference Mark	RM7×
Zone D Boundary	
River Mile	•M1.5

**Referenced to the National Geodetic Vertical Datum of 1929

*EXPLANATION OF ZONE DESIGNATIONS

ZONE	EXPLANATION
A	Areas of 100-year flood; base flood elevations and flood hazard factors not determined.
A0	Areas of 100-year shallow flooding where depths are between one (1) and three (3) feet; average depths of inundation are shown, but no flood hazard factors are determined.
AH	Areas of 100-year shallow flooding where depths are between one (1) and three (3) feet; base flood elevations are shown, but no flood hazard factors are determined.
A1-A30	Areas of 100-year flood; base flood elevations and flood hazard factors determined.
A99	Areas of 100-year flood to be protected by flood protection system under construction; base flood elevations and flood hazard factors not determined.
B	Areas between limits of the 100-year flood and 500-year flood; or certain areas subject to 100-year flooding with average depths less than one (1) foot or where the contributing drainage area is less than one square mile; or areas protected by levees from the base flood. (Medium shading)
C	Areas of minimal flooding. (No shading)
D	Areas of undetermined, but possible, flood hazards.
V	Areas of 100-year coastal flood with velocity (wave action); base flood elevations and flood hazard factors not determined.
V1-V30	Areas of 100-year coastal flood with velocity (wave action); base flood elevations and flood hazard factors determined.

NOTES TO USER

Certain areas not in the special flood hazard areas (zones A and V) may be protected by flood control structures.

This map is for flood insurance purposes only; it does not necessarily show all areas subject to flooding in the community or all planimetric features outside special flood hazard areas.

For adjoining map panels, see separately printed Index To Map Panels.
Coastal Base Flood Elevations shown on this map include the effects of wave action.
Coastal Base Flood Elevations apply only landward of the shoreline shown on this map.

INITIAL IDENTIFICATION:
JUNE 5, 1970

FLOOD INSURANCE RATE MAP EFFECTIVE:
JUNE 5, 1970

FLOOD INSURANCE RATE MAP REVISIONS:
Interim map revision effective July 1, 1974 to change Zone Designations.

Map revised September 12, 1975 to reflect Curvilinear Flood Boundary change Corporate Limits and to add Special Flood Hazard Area. Subsidence after 1955 has not been considered.

Map revised June 17, 1977 to adjust Flood Boundaries and change street locations.

Map revised May 2, 1983 to change Zone Designations and Base Flood Elevations reflecting wave action effects, and to revise Corporate Limits.

Refer to the FLOOD INSURANCE RATE MAP EFFECTIVE date shown on this map to determine when actuarial rates apply to structures in the zones where elevations or depths have been established.

To determine if flood insurance is available in this community, contact your insurance agent, or call the National Flood Insurance Program at (800) 638-6620.

APPROXIMATE SCALE
500 0 500 FEET

NATIONAL FLOOD INSURANCE PROGRAM

FIRM
FLOOD INSURANCE RATE MAP

CITY OF
LEAGUE CITY, TEXAS
GALVESTON COUNTY

PANEL 11 OF 35
(SEE MAP INDEX FOR PANELS NOT PRINTED)

COMMUNITY-PANEL NUMBER
485488 0011C

MAP REVISED:
MAY 2, 1983

Federal Emergency Management Agency

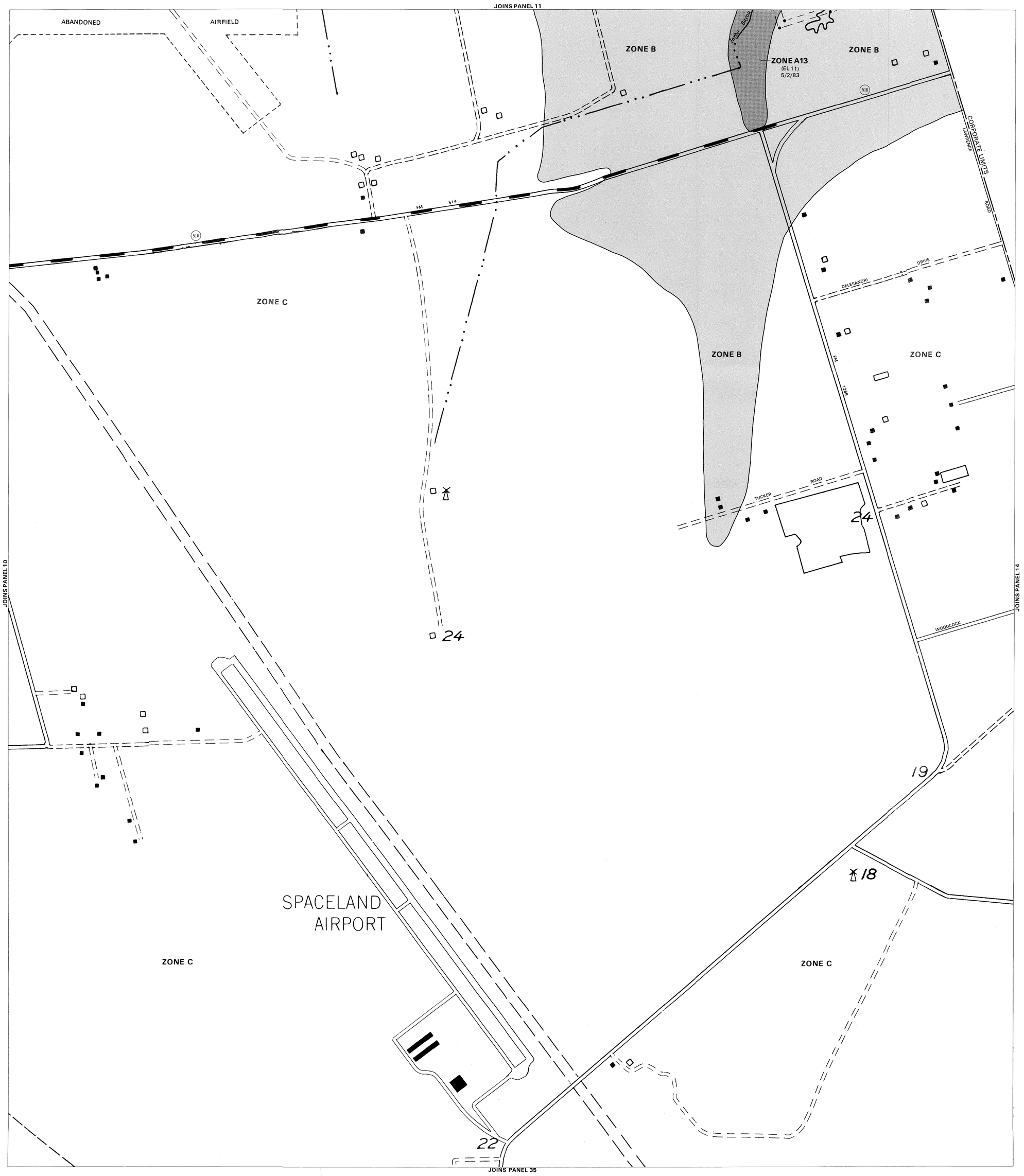

KEY TO MAP

500-Year Flood Boundary	
100-Year Flood Boundary	ZONE B
Zone Designations* With Date of Identification e.g., 12/2/74	ZONE A1 DATE / ZONE A5 DATE
100-Year Flood Boundary	ZONE B
500-Year Flood Boundary	
Base Flood Elevation Line With Elevation In Feet**	513
Base Flood Elevation in Feet Where Uniform Within Zone**	(EL 987)
Elevation Reference Mark	RM7×
Zone D Boundary	
River Mile	•M1.5

**Referenced to the National Geodetic Vertical Datum of 1929

*EXPLANATION OF ZONE DESIGNATIONS

ZONE	EXPLANATION
A	Areas of 100-year flood; base flood elevations and flood hazard factors not determined.
A0	Areas of 100-year shallow flooding where depths are between one (1) and three (3) feet; average depths of inundation are shown, but no flood hazard factors are determined.
AH	Areas of 100-year shallow flooding where depths are between one (1) and three (3) feet; base flood elevations are shown, but no flood hazard factors are determined.
A1-A30	Areas of 100-year flood; base flood elevations and flood hazard factors determined.
A99	Areas of 100-year flood to be protected by flood protection system under construction; base flood elevations and flood hazard factors not determined.
B	Areas between limits of the 100-year flood and 500-year flood; or certain areas subject to 100-year flooding with average depths less than one (1) foot or where the contributing drainage area is less than one square mile; or areas protected by levees from the base flood. (Medium shading)
C	Areas of minimal flooding. (No shading)
D	Areas of undetermined, but possible, flood hazards.
V	Areas of 100-year coastal flood with velocity (wave action); base flood elevations and flood hazard factors not determined.
V1-V30	Areas of 100-year coastal flood with velocity (wave action); base flood elevations and flood hazard factors determined.

NOTES TO USER

Certain areas not in the special flood hazard areas (zones A and V) may be protected by flood control structures.

This map is for flood insurance purposes only; it does not necessarily show all areas subject to flooding in the community or all planimetric features outside special flood hazard areas.

For adjoining map panels, see separately printed Index To Map Panels.

INITIAL IDENTIFICATION:
JUNE 5, 1970

FLOOD INSURANCE RATE MAP EFFECTIVE:
JUNE 5, 1970

FLOOD INSURANCE RATE MAP REVISIONS:

Interim map revision effective July 1, 1974 to change Zone Designations.

Map revised September 12, 1975 to reflect Curvilinear Flood Boundary change Corporate Limits and to add Special Flood Hazard Area. Subsidence after 1955 has not been considered.

Map revised June 17, 1977 to adjust Flood Boundaries and change street locations.

Map revised May 2, 1983 to change Zone Designations and Base Flood Elevations reflecting wave action effects, and to revise Corporate Limits.

Refer to the FLOOD INSURANCE RATE MAP EFFECTIVE date shown on this map to determine when actuarial rates apply to structures in the zones where elevations or depths have been established.

To determine if flood insurance is available in this community, contact your insurance agent, or call the National Flood Insurance Program at (800) 638-6620.

APPROXIMATE SCALE
500 0 500 FEET

NATIONAL FLOOD INSURANCE PROGRAM

FIRM
FLOOD INSURANCE RATE MAP

CITY OF
LEAGUE CITY, TEXAS
GALVESTON COUNTY

PANEL 13 OF 35
(SEE MAP INDEX FOR PANELS NOT PRINTED)

COMMUNITY-PANEL NUMBER
485488 0013C

MAP REVISED:
MAY 2, 1983

Federal Emergency Management Agency

KEY TO MAP

500-Year Flood Boundary
100-Year Flood Boundary
Zone Designations* With Date of Identification e.g., 12/2/74
100-Year Flood Boundary
500-Year Flood Boundary

ZONE B
ZONE B

Base Flood Elevation Line With Elevation In Feet** — 513

Base Flood Elevation in Feet Where Uniform Within Zone** — (EL 987)

Elevation Reference Mark — RM7×

Zone D Boundary

River Mile — •M1.5

**Referenced to the National Geodetic Vertical Datum of 1929

*EXPLANATION OF ZONE DESIGNATIONS

ZONE	EXPLANATION
A	Areas of 100-year flood; base flood elevations and flood hazard factors not determined.
A0	Areas of 100-year shallow flooding where depths are between one (1) and three (3) feet; average depths of inundation are shown, but no flood hazard factors are determined.
AH	Areas of 100-year shallow flooding where depths are between one (1) and three (3) feet; base flood elevations are shown, but no flood hazard factors are determined.
A1-A30	Areas of 100-year flood; base flood elevations and flood hazard factors determined.
A99	Areas of 100-year flood to be protected by flood protection system under construction; base flood elevations and flood hazard factors not determined.
B	Areas between limits of the 100-year flood and 500-year flood; or certain areas subject to 100-year flooding with average depths less than one (1) foot or where the contributing drainage area is less than one square mile; or areas protected by levees from the base flood. (Medium shading)
C	Areas of minimal flooding. (No shading)
D	Areas of undetermined, but possible, flood hazards.
V	Areas of 100-year coastal flood with velocity (wave action); base flood elevations and flood hazard factors not determined.
V1-V30	Areas of 100-year coastal flood with velocity (wave action); base flood elevations and flood hazard factors determined.

NOTES TO USER

Certain areas not in the special flood hazard areas (zones A and V) may be protected by flood control structures.

This map is for flood insurance purposes only; it does not necessarily show all areas subject to flooding in the community or all planimetric features outside special flood hazard areas.

For adjoining map panels, see separately printed Index To Map Panels.

INITIAL IDENTIFICATION:
JUNE 5, 1970

FLOOD INSURANCE RATE MAP EFFECTIVE:
JUNE 5, 1970

FLOOD INSURANCE RATE MAP REVISIONS:

Interim map revision effective July 1, 1974 to change Zone Designations.

Map revised September 12, 1975 to reflect Curvilinear Flood Boundary change Corporate Limits and to add Special Flood Hazard Area. Subsidence after 1955 has not been considered.

Map revised June 17, 1977 to adjust Flood Boundaries and change street locations.

Map revised May 2, 1983 to change Zone Designations and Base Flood Elevations reflecting wave action effects, and to revise Corporate Limits.

Refer to the FLOOD INSURANCE RATE MAP EFFECTIVE date shown on this map to determine when actuarial rates apply to structures in the zones where elevations or depths have been established.

To determine if flood insurance is available in this community, contact your insurance agent, or call the National Flood Insurance Program at (800) 638-6620.

APPROXIMATE SCALE
1000 0 1000 FEET

NATIONAL FLOOD INSURANCE PROGRAM

FIRM
FLOOD INSURANCE RATE MAP

CITY OF
LEAGUE CITY, TEXAS
GALVESTON COUNTY

PANEL 20 OF 35
(SEE MAP INDEX FOR PANELS NOT PRINTED)

COMMUNITY-PANEL NUMBER
485488 0020 C

MAP REVISED:
MAY 2, 1983

Federal Emergency Management Agency

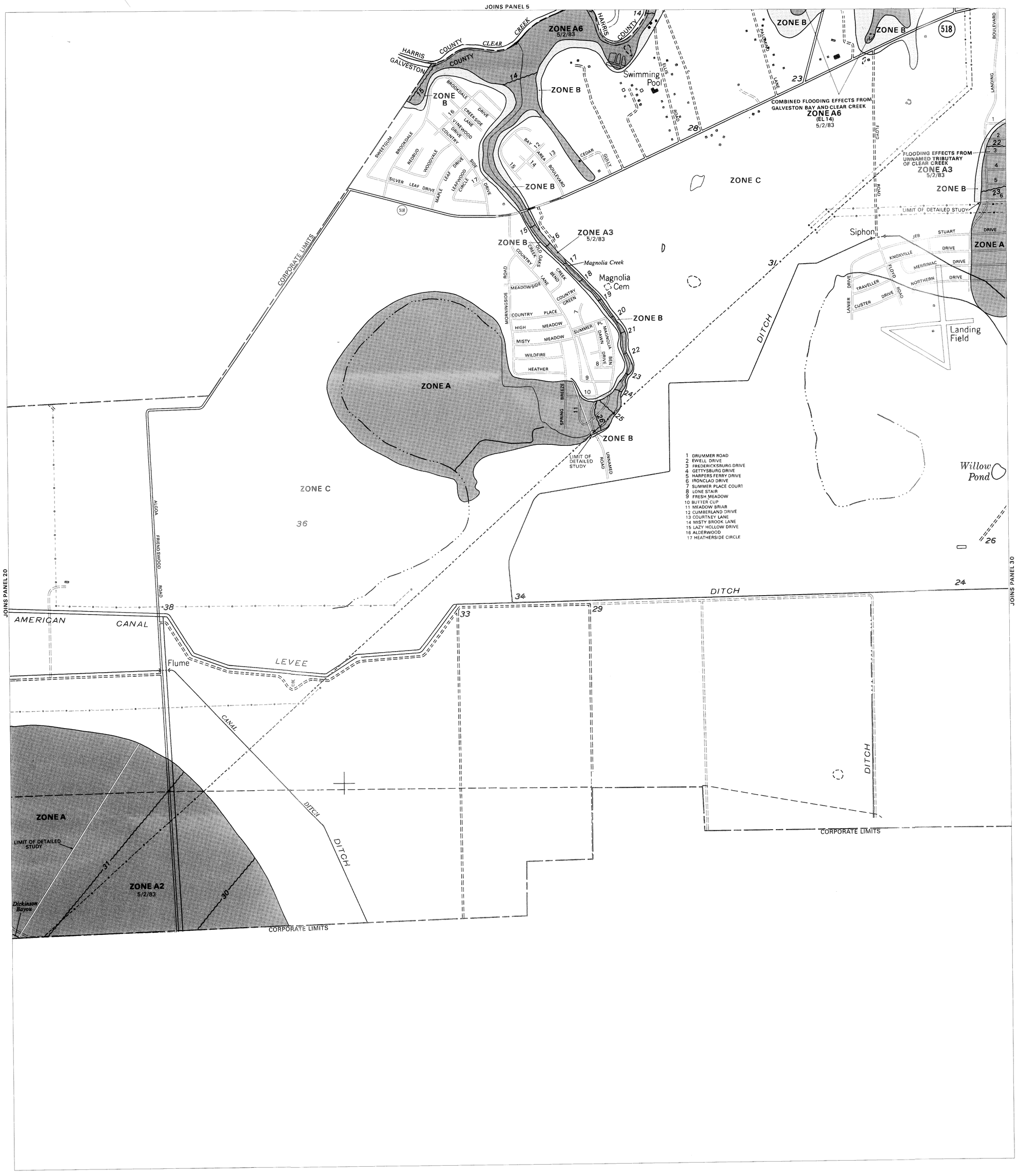

KEY TO MAP

500-Year Flood Boundary	
100-Year Flood Boundary	
Zone Designations* With Date of Identification e.g., 12/2/74	ZONE B / ZONE A1 DATE / ZONE A5 DATE / ZONE B
100-Year Flood Boundary	
500-Year Flood Boundary	
Base Flood Elevation Line With Elevation In Feet**	513
Base Flood Elevation in Feet Where Uniform Within Zone**	(EL 987)
Elevation Reference Mark	RM7×
Zone D Boundary	
River Mile	•M1.5

**Referenced to the National Geodetic Vertical Datum of 1929

*EXPLANATION OF ZONE DESIGNATIONS

ZONE	EXPLANATION
A	Areas of 100-year flood; base flood elevations and flood hazard factors not determined.
A0	Areas of 100-year shallow flooding where depths are between one (1) and three (3) feet; average depths of inundation are shown, but no flood hazard factors are determined.
AH	Areas of 100-year shallow flooding where depths are between one (1) and three (3) feet; base flood elevations are shown, but no flood hazard factors are determined.
A1-A30	Areas of 100-year flood; base flood elevations and flood hazard factors determined.
A99	Areas of 100-year flood to be protected by flood protection system under construction; base flood elevations and flood hazard factors not determined.
B	Areas between limits of the 100-year flood and 500-year flood; or certain areas subject to 100-year flooding with average depths less than one (1) foot or where the contributing drainage area is less than one square mile; or areas protected by levees from the base flood. (Medium shading)
C	Areas of minimal flooding. (No shading)
D	Areas of undetermined, but possible, flood hazards.
V	Areas of 100-year coastal flood with velocity (wave action); base flood elevations and flood hazard factors not determined.
V1-V30	Areas of 100-year coastal flood with velocity (wave action); base flood elevations and flood hazard factors determined.

NOTES TO USER

Certain areas not in the special flood hazard areas (zones A and V) may be protected by flood control structures.

This map is for flood insurance purposes only; it does not necessarily show all areas subject to flooding in the community or all planimetric features outside special flood hazard areas.

For adjoining map panels, see separately printed Index To Map Panels.

INITIAL IDENTIFICATION:
JUNE 5, 1970

FLOOD INSURANCE RATE MAP EFFECTIVE:
JUNE 5, 1970

FLOOD INSURANCE RATE MAP REVISIONS:

Interim map revision effective July 1, 1974 to change Zone Designations.

Map revised September 12, 1975 to reflect Curvilinear Flood Boundary change Corporate Limits and to add Special Flood Hazard Area. Subsidence after 1955 has not been considered.

Map revised June 17, 1977 to adjust Flood Boundaries and change street locations.

Map revised May 2, 1983 to change Zone Designations and Base Flood Elevations reflecting wave action effects, and to revise Corporate Limits.

Refer to the FLOOD INSURANCE RATE MAP EFFECTIVE date shown on this map to determine when actuarial rates apply to structures in the zones where elevations or depths have been established.

To determine if flood insurance is available in this community, contact your insurance agent, or call the National Flood Insurance Program at (800) 638-6620.

APPROXIMATE SCALE
1000 0 1000 FEET

NATIONAL FLOOD INSURANCE PROGRAM

FIRM
FLOOD INSURANCE RATE MAP

CITY OF
LEAGUE CITY, TEXAS
GALVESTON COUNTY

PANEL 25 OF 35
(SEE MAP INDEX FOR PANELS NOT PRINTED)

COMMUNITY-PANEL NUMBER
485488 0025 C

MAP REVISED:
MAY 2, 1983

Federal Emergency Management Agency

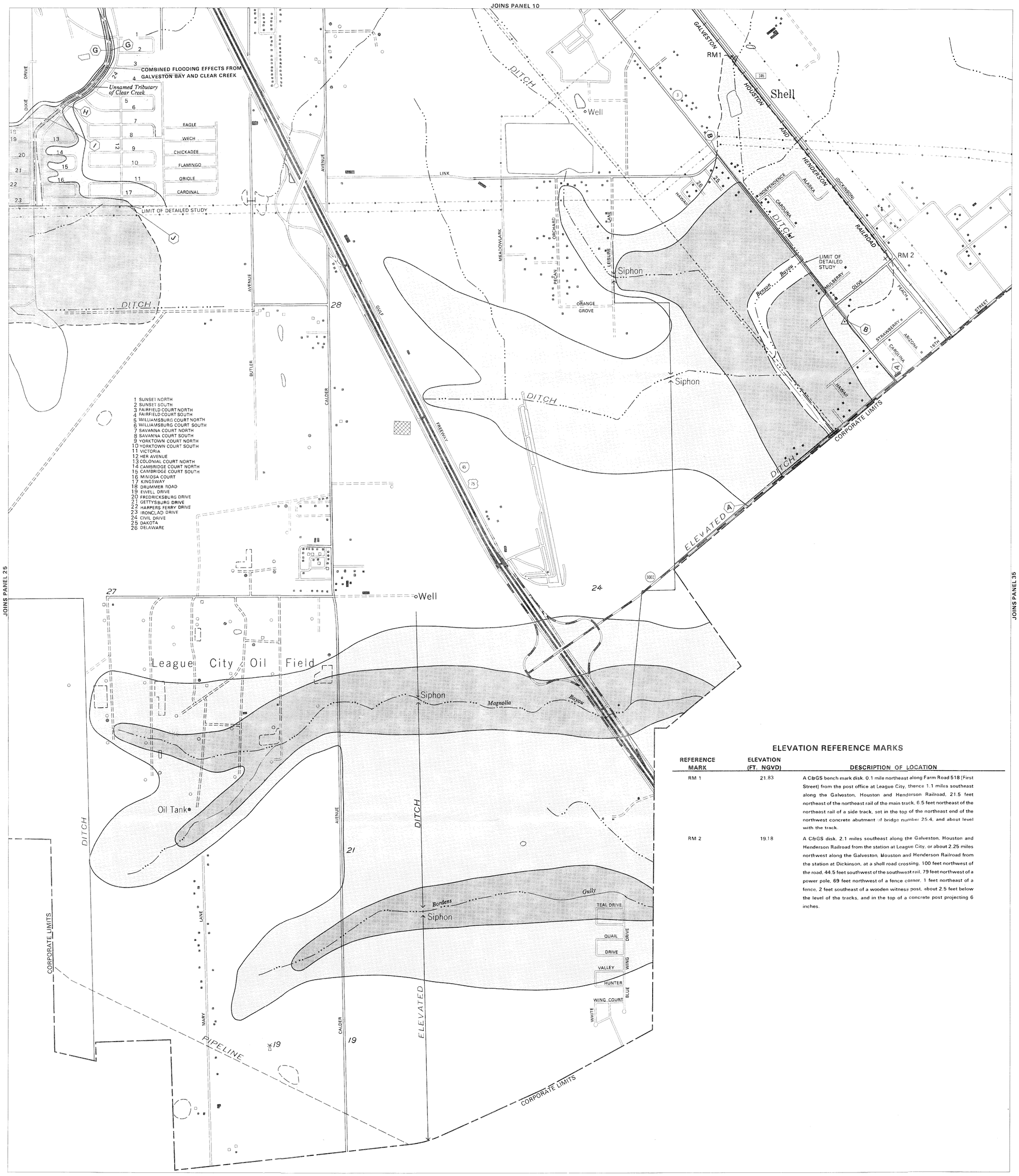

ELEVATION REFERENCE MARKS

REFERENCE MARK	ELEVATION (FT. NGVD)	DESCRIPTION OF LOCATION
RM 1	21.83	A C&GS bench mark disk, 0.1 mile northeast along Farm Road 518 (First Street) from the post office at League City, thence 1.1 miles southeast along the Galveston, Houston and Henderson Railroad, 21.5 feet northeast of the northeast rail of the main track, 6.5 feet northeast of the northeast rail of a side track, set in the top of the northeast end of the northwest concrete abutment of bridge number 25.4, and about level with the track.
RM 2	19.18	A C&GS disk, 2.1 miles southeast along the Galveston, Houston and Henderson Railroad from the station at League City, or about 2.25 miles northwest along the Galveston, Houston and Henderson Railroad from the station at Dickinson, at a shell road crossing, 100 feet northwest of the road, 44.5 feet southwest of the southwest rail, 79 feet northwest of a power pole, 69 feet northwest of a fence corner, 1 feet northeast of a fence, 2 feet southeast of a wooden witness post, about 2.5 feet below the level of the tracks, and in the top of a concrete post projecting 6 inches.

KEY TO MAP

500-Year Flood Boundary
100-Year Flood Boundary
FLOODWAY FRINGE
FLOODWAY
100-Year Flood Boundary
500-Year Flood Boundary
Approximate 100-Year Flood Boundary
Cross Section Line
Elevation Reference Mark — RM7 ×
River Mile — • M1.5

NOTES TO USER

Boundaries of the floodways were computed at cross sections and interpolated between cross sections. The floodways were based on hydraulic considerations with regard to requirements of the Federal Emergency Management Agency.

This map was prepared to facilitate floodplain management activities only; it may not show all special flood hazard areas in the community or all planimetric features outside of the floodplain. Refer to the latest official Flood Insurance Rate Map for any additional areas of special flood hazard.

Floodway widths in some areas may be too narrow to show to scale. Refer to Floodway Data Table where floodway width is shown at 1/20 inch.

For adjoining map panels, see separately printed Index to Map Panels.

APPROXIMATE SCALE
1000 0 1000 FEET

NATIONAL FLOOD INSURANCE PROGRAM

FLOODWAY
FLOOD BOUNDARY AND FLOODWAY MAP

CITY OF
LEAGUE CITY, TEXAS
GALVESTON COUNTY

PANEL 30 OF 35
(SEE MAP INDEX FOR PANELS NOT PRINTED)

Newport and east

COMMUNITY-PANEL NUMBER
485488 0030

MAP REVISED:
MAY 2, 1983

Federal Emergency Management Agency